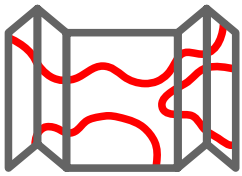


Smarter Autonomous Navigation Solutions for mobile robotics applications

Leveraging Artificial Intelligence & Machine Learning
for robot deployment in the real-world environment




Rapid 3D Map Reconstruction

to generate robot navigation maps and high-performance 3D colour point cloud digital twins




Robust System

that operates indoors or outdoors on multiple floors and across uneven terrains



Assign Tasks At Each Waypoint

without further operator input or connectivity



Take Manual Control

to teleoperate anytime from any distance



Upload Maps To The Cloud

to deploy various point-cloud maps for entire robot fleet

